

UTS is fortunate in having its city campus located close to a wide range of bus, rail and light rail service hubs providing staff, students and visitors with frequent access by public transport. This guide provides basic information on options available for getting to and from the UTS City Campus by walking, cycling and public transport.



**What about UTS Kuring-gai?** A free shuttle bus also operates Monday to Friday between the UTS City and Kuring-gai Campuses. Shuttle service timetables are available from [www.uts.edu.au](http://www.uts.edu.au)

**Can I park on the UTS City Campus?** Limited car parking space is provided for mobility-impaired visitors. Bike racks and locker locations are shown on the UTS City Campus map (overleaf).

## GET TO UTS BY WALKING AND CYCLING

Improve your health and reduce greenhouse gas emissions by walking or cycling to the UTS City Campus, or combining walking or cycling with taking public transport for part of your journey.

Bike racks and showers are available at several locations on campus. Details are available from [www.fmu.uts.edu.au/amenities](http://www.fmu.uts.edu.au/amenities) and information about official bike routes is available from the Roads and Traffic Authority website [rta.nsw.gov.au](http://rta.nsw.gov.au). The City of Sydney Council website [cityofsydney.nsw.gov.au](http://cityofsydney.nsw.gov.au) and Bicycle New South Wales website [bicyclensw.org.au](http://bicyclensw.org.au) also provide a wide range of information for cyclists.

## GET TO UTS BY PUBLIC TRANSPORT

The UTS City Campus is situated at the centre of Sydney's public transport network. You can travel for less if you purchase a pre-paid ticket, such as a TravelTen (buses only) or a TravelPass (buses, trains and ferries). A pre-paid ticket is required for most buses in the CBD. Concessions are also available for full-time students.

### CATCH A BUS

The UTS City Campus can be reached by a large number of bus services. Any bus stopping at 'Railway Square' or 'Central Station' will take you to within a short distance of UTS.

### CATCH A FERRY

Services from across Sydney Harbour arrive at Circular Quay and connect with bus and train services to Central Station and Railway Square.

### CATCH THE LIGHT RAIL

Light Rail services operate between Lilyfield and Central Station via Rozelle, Glebe and Pyrmont. All light rail vehicles are wheelchair and pram accessible (some stations are only accessible using a lift). Fare and timetable information is available from the Metro Transport website [metrotransport.com.au](http://metrotransport.com.au).

### CATCH A TRAIN

Frequent train services arrive and depart from Central and Town Hall Stations between 4:30am and midnight. Almost every CityRail train line passes through Central Station. Wheelchair access is available via the Eddy Ave entrance. Town Hall Station connects to bus services stopping at Railway Square or UTS. Lift access is provided on the eastern side of George St, between Park St and Bathurst St.

### BIKES AND PUBLIC TRANSPORT

Folding bikes can be packed into their case and taken on Sydney Buses. Any bike can be taken on City Rail trains free of charge (except during peak hours when a fare is charged for non-folding bikes). All bikes travel free of charge on light rail and ferry services.

Bike lockers are available at some suburban train stations.

**FARES, ROUTES AND TIMETABLE INFORMATION** for buses, trains and ferries is available online [www.131500.info](http://www.131500.info) or you can phone 131 500. A trip planner is also available from the 131 500 website.

THINK.  
CHANGE.  
DO

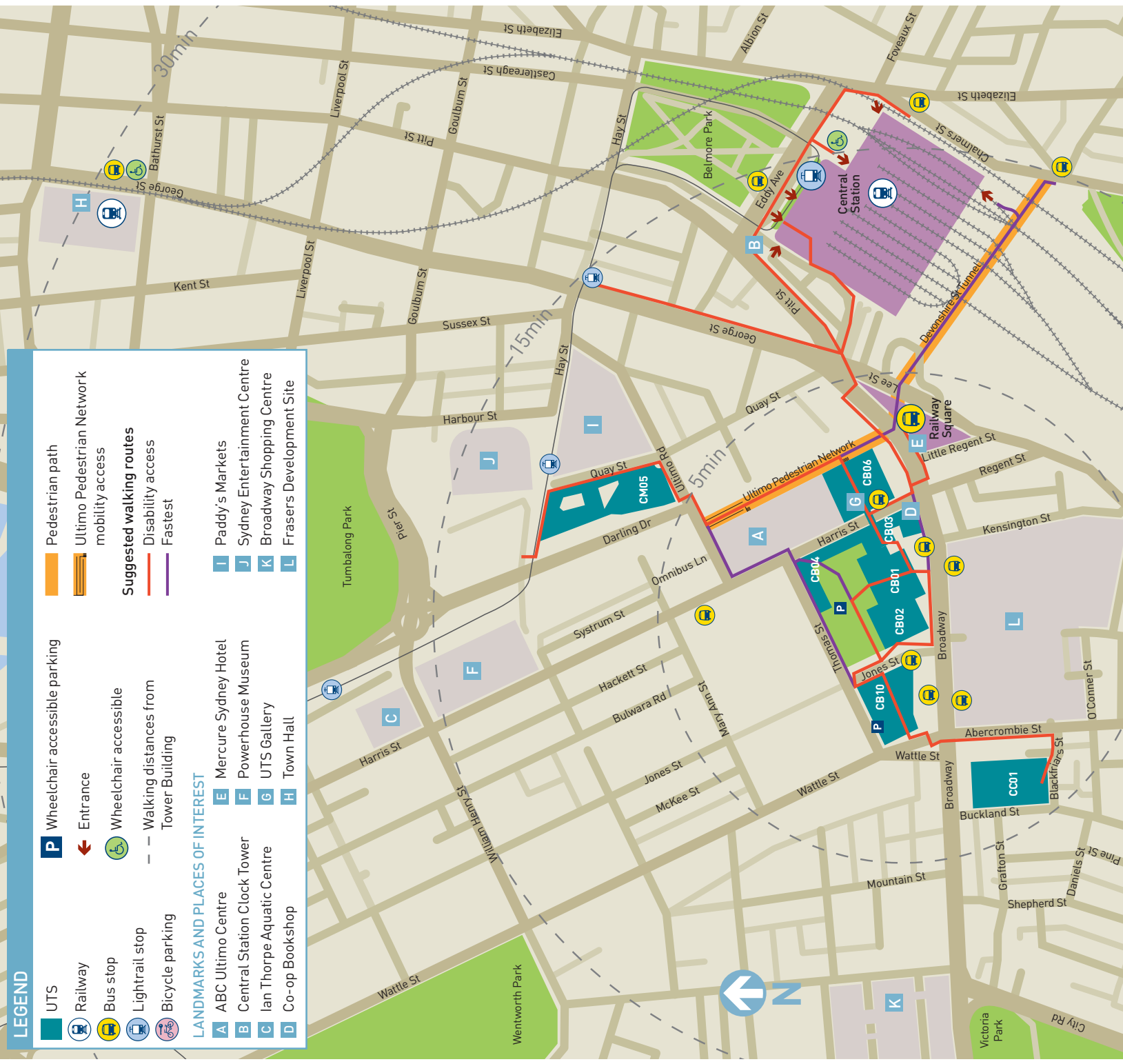
UNIVERSITY OF  
TECHNOLOGY SYDNEY

SUSTAINABLE TRAVEL ACCESS GUIDE FOR STAFF, STUDENTS AND VISITORS

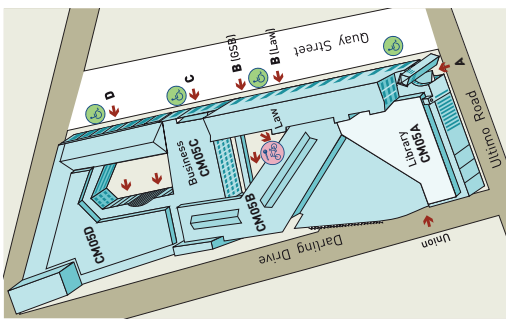
UTS:

HOW TO GET TO UTS

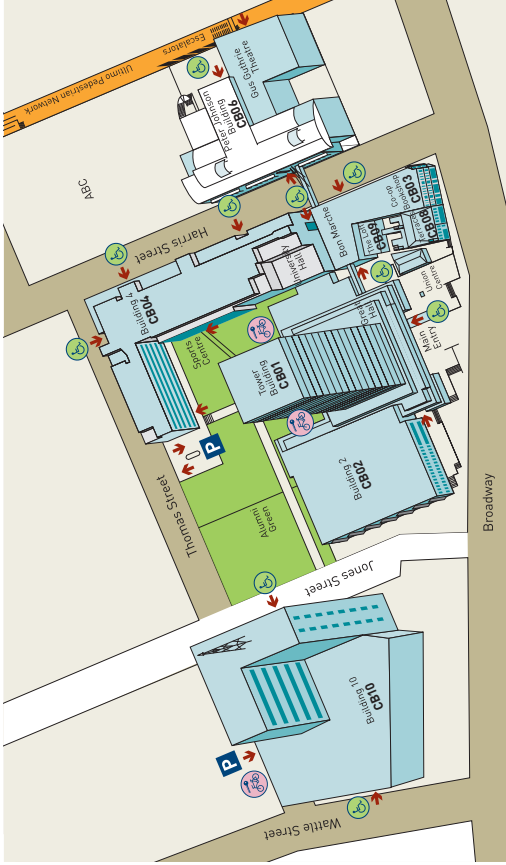
City Campus: Broadway | Haymarket | Blackfriars



HAYMARKET PRECINCT



BROADWAY PRECINCT



BLACKFRIARS

